PART No. 2
SHEET No. 2
PLAN No. 830
FOR
IMPROVEMENT
OF
SCOTT AVENUE & K STREET

See sheet No. 1 for legend.

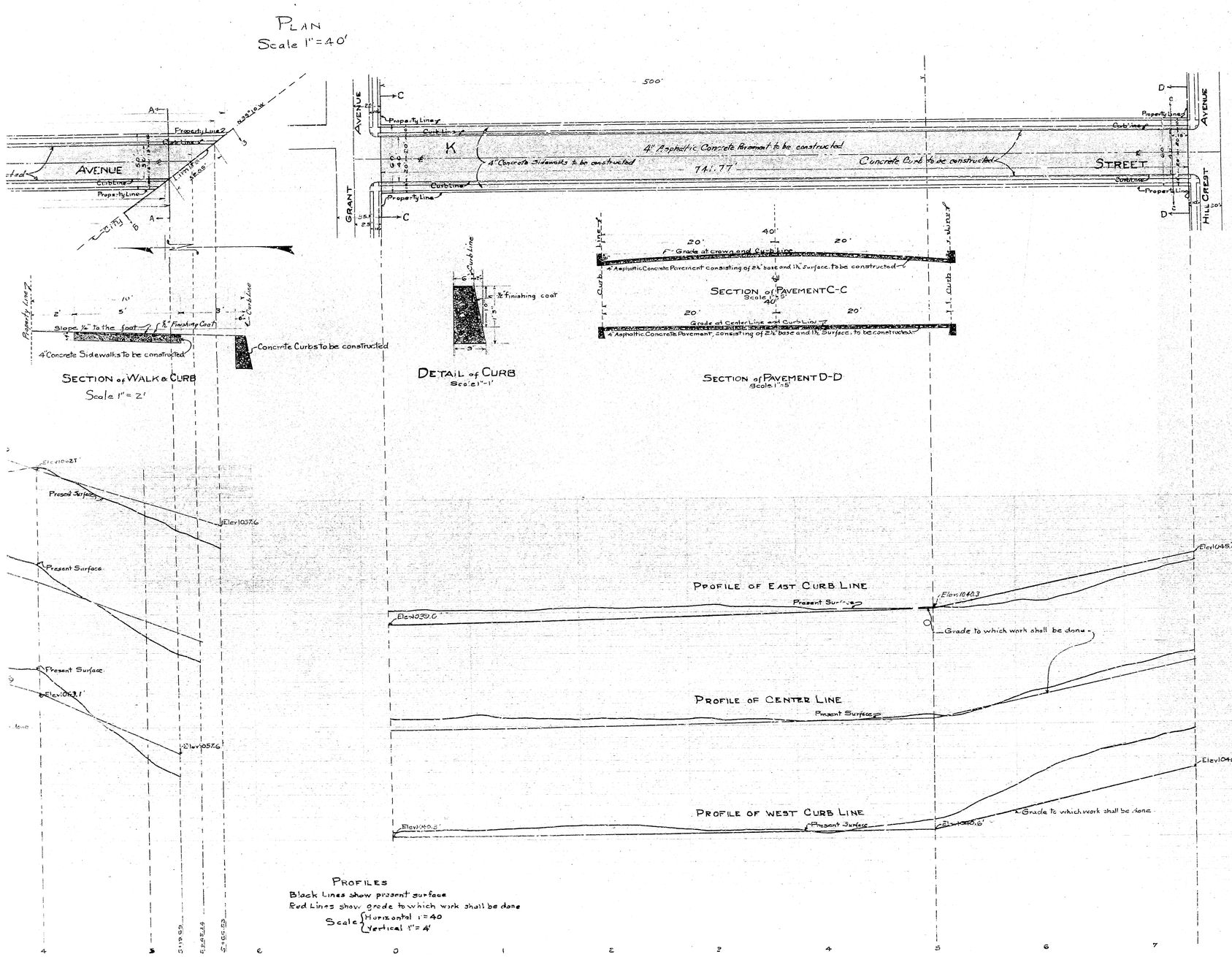

All elevations in red ink are in feet and above a plane which is 1045.28 feet below the city Bench Mark as established by ordinance 383 of the City of San Bernardino California.

Grade of Scott Avenue established July 6. 1925 - Ordinance No. 1223
Grade of K Street established July 6. 1925 - Ordinance No. 1232

Title to Scott Avenue and K Street is by dedication as a part of Bunker Hill Square Subdivision No. 2 as recorded in Book 28 of Maps, Page 24 San Bernardino County Records.

FILED
AUG 31 1925
City Engineer

PART No. 2
SHEET No. 2
PLAN No. 830
FOR
IMPROVEMENT
OF
SCOTT AVENUE & K STREET

See sheet No. 1 for legend.

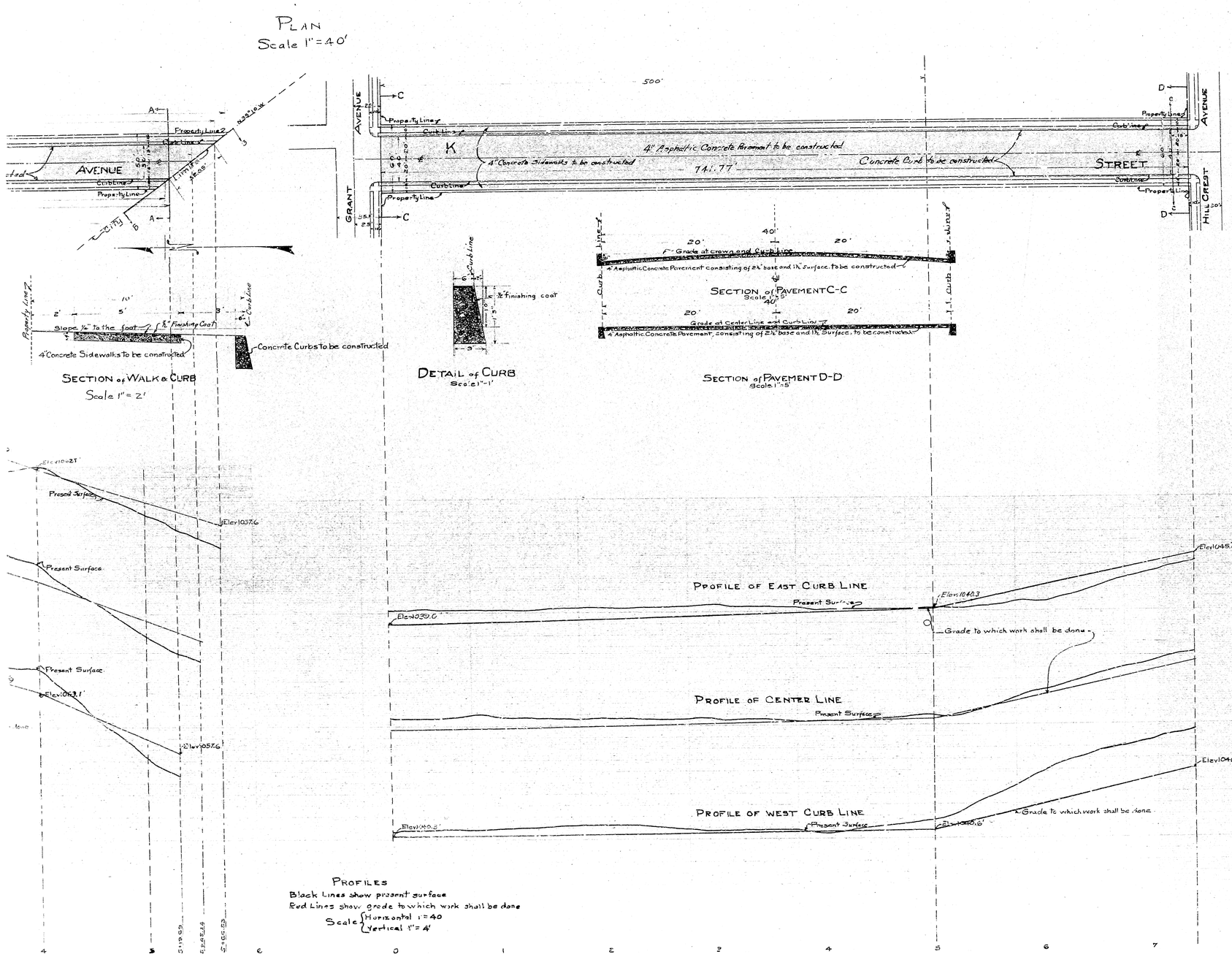

All elevations in red ink are in feet and above a plane which is 1045.28 feet below the city Bench Mark as established by ordinance 383 of the City of San Bernardino California.

Grade of Scott Avenue established July 6. 1925 - Ordinance No. 1223
Grade of K Street established July 6. 1925 - Ordinance No. 1232

Title to Scott Avenue and K Street is by dedication as a part of Bunker Hill Square Subdivision No. 2 as recorded in Book 28 of Maps, Page 24 San Bernardino County Records.

FILED
AUG 31 1925
City Engineer

PART No. 2
SHEET No. 2
PLAN No. 830
FOR
IMPROVEMENT
OF
SCOTT AVENUE & K STREET

See sheet No. 1 for legend.

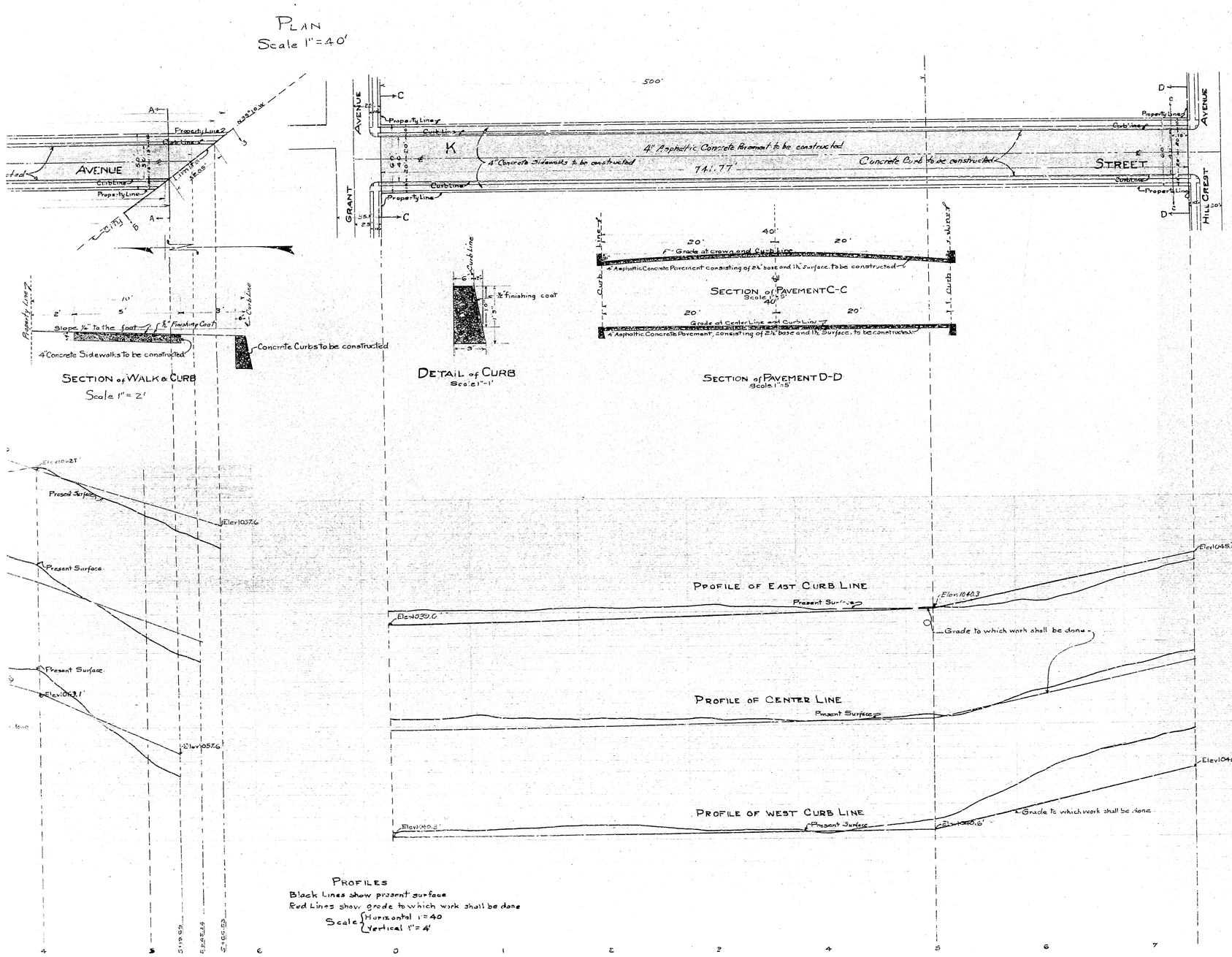

All elevations in red ink are in feet and above a plane which is 1045.28 feet below the city Bench Mark as established by ordinance 383 of the City of San Bernardino California.

Grade of Scott Avenue established July 6. 1925 - Ordinance No. 1223
Grade of K Street established July 6. 1925 - Ordinance No. 1232

Title to Scott Avenue and K Street is by dedication as a part of Bunker Hill Square Subdivision No. 2 as recorded in Book 28 of Maps, Page 24 San Bernardino County Records.

FILED
AUG 31 1925
City Engineer